

<b>Linn Creek Recreational Trail</b>	<b>Miles</b>
Riverview Park to 12th Avenue	2.8
12th Avenue to Center Street	1.28
Center Street to 12th Street	1.3
12th Street to Grimes Farm	2.6
<b>Linear Trail</b> (Riverview Park to Grimes Farm)	<b>7.98</b>
<b>Loops</b>	
Loop through Nicholson-Ford	0.43
Covered Bridge to Turner St.	0.7
Mega-10 loop	0.28
Judge Park	0.25
Trailhead-Campbell Dr. to trail	0.22
<b>Ponds</b>	
Timbercreek Park	0.6
Goldfinch Park	0.6
Glenwood Park	0.4
<b>Grimes Farm to Melbourne</b>	<b>10.4</b>
<b>Total Trail System Including Loops</b>	<b>20.26</b>

The Linn Creek Recreational Trail is a hard-surfaced linear trail built mainly on the dike along Linn Creek and the Iowa River in Marshalltown. The trail and several short loops link areas which provide a variety of outdoor diversions: Riverview Park with camping, disc golf, tennis & basketball courts, dog park, sculptures; Nicholson-Ford OHV Park; the Marshalltown Family Aquatic Center; the MEGA 10 Park with Children's Discovery Garden; Skatepark & pump track; graffiti wall, adult softball and Little League baseball diamonds and the Grimes Farm and Conservation Center. Trail users may observe views of river bottom timberland and marshes, as well as prairie grasses and wildflowers.

The trail is a collaborative project of the City of Marshalltown, Marshall County Conservation Board, and Region Six Planning Commission.

<b>Iowa River Trail</b>	<b>Miles</b>
Ann Keiser Trail Head to Radio Tower Road	2.84

## Trail Regulations

- Pets must be kept on leash (maximum of 6') and controlled.
- No motorized vehicles, firearms or hunting.
- Trail hours: Dawn-dusk

## User Guidelines for Multi-Use Trail

- Use the right side of the trail unless otherwise designated.  
Pass on the left, announce when passing.
- Ride/skate at a safe speed. Wear helmet or headgear.
- For your safety, headphones are discouraged.
- Remove all pet feces from trail and dispose of properly.
- Vehicles have right of way at road crossings.
- No horseback riding.
- Marking on trails and posting signs requires city or county approval.

Much of the trail is not maintained in winter.

Cross-country skiing is permitted.

Trail sections with snow removal:

Center Street to South 12th Street

12th Avenue to 18th Avenue

To report vandalism, safety, or maintenance issues, call 754-5715 or 752-5490.

*For a complete listing of rules and ordinances, please contact Marshall County Conservation or Marshalltown Parks & Recreation*

## Iowa River Trail

The 34 mile Iowa River Trail will connect seven cities and two counties to the Iowa River Greenbelt and Central Iowa Trail Network. It is located in an area known for diverse wildlife habitat, scenic bluffs, wetlands and species customarily found in Northeast Iowa. The Hardin County Board of Supervisors Trail Commission and TRAILS, Inc. in Marshall County jointly oversee development, operations and maintenance efforts.












# Linn Creek Recreational Trail

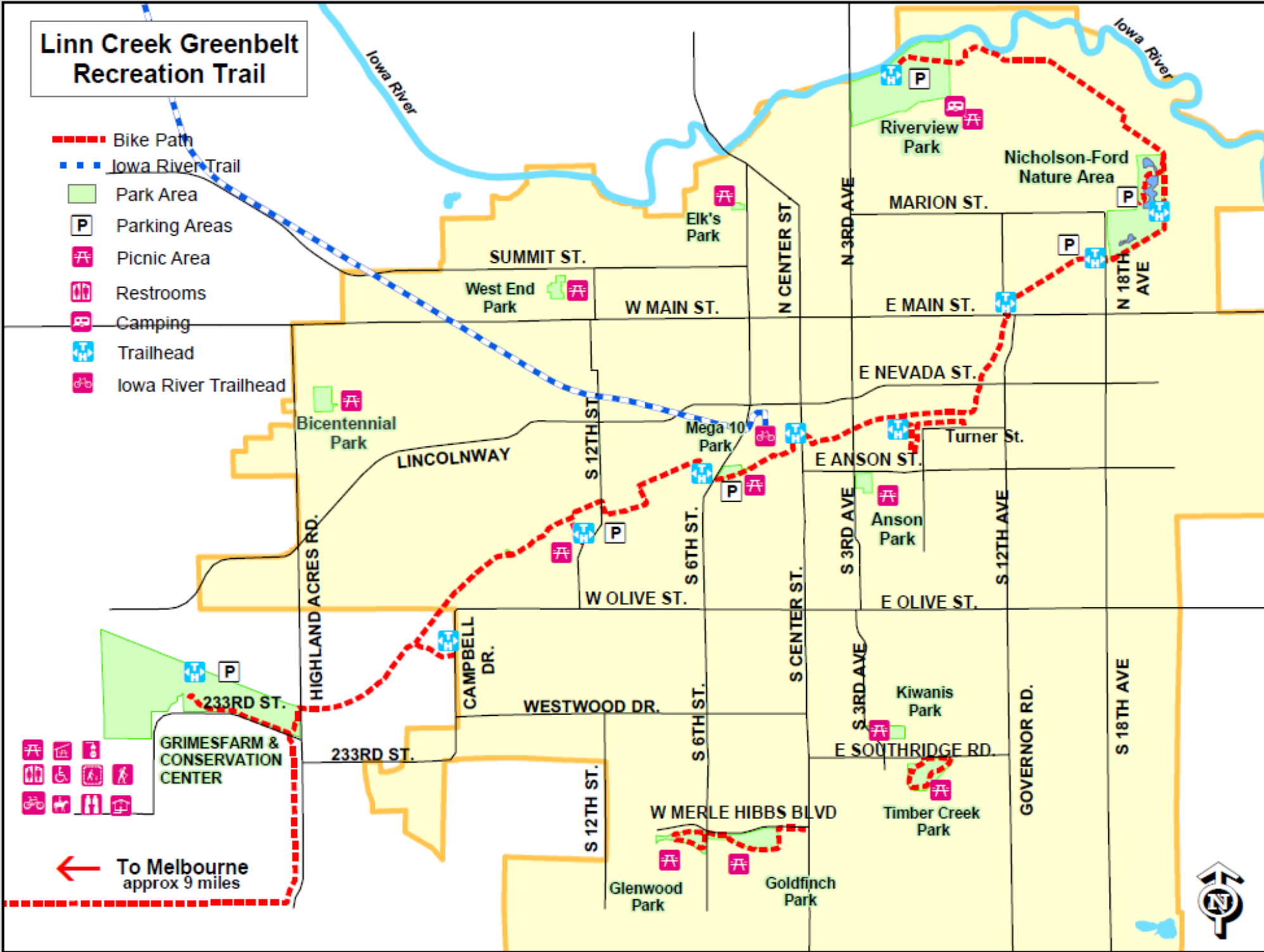
## Marshalltown, Iowa

Marshalltown Parks & Recreation Department  
[www.MarshalltownParkandRec.com](http://www.MarshalltownParkandRec.com)

Marshall County Conservation Board  
[www.MarshallCountyIA.gov/501/Conservation](http://www.MarshallCountyIA.gov/501/Conservation)

# Linn Creek Greenbelt Recreation Trail

-  Bike Path
-  Iowa River Trail
-  Park Area
-  Parking Areas
-  Picnic Area
-  Restrooms
-  Camping
-  Trailhead
-  Iowa River Trailhead



 To Melbourne  
approx 9 miles

