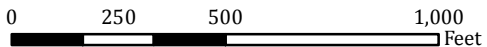








Thorn Apple Woods

93 ACRES
2349 200TH ST
PRINT DATE: 10/02/2018



-  Address
-  Conservation Property
-  Corporate Limits
-  Township Line

Red box depicts area shown in detail.

| | | | |
|--------------------|-------------------------------|-------------------|-------------------|
| WISNER | RICHLAND | Sheffield ROSS | WEST FORK |
| Alexander SCOTT | LaPlante MARION Coulter | MOTT Hampton | INGHAM Hansell |
| MORGAN Dows | HAMILTON | REEVE Geneva | GENEVA |
| OAKLAND Popejoy | LEE | GRANT | OSCEOLA Ackley |



THIS MAP DOES NOT REPRESENT A SURVEY. NO LIABILITY IS ASSUMED FOR THE ACCURACY OF THE DATA DELINEATED HEREIN, EITHER EXPRESSED OR IMPLIED BY FRANKLIN COUNTY OR ITS EMPLOYEES. THIS MAP IS COMPILED FROM OFFICIAL RECORDS, INCLUDING PLATS, SURVEYS, RECORDED DEEDS, AND CONTRACTS, AND ONLY CONTAINS INFORMATION REQUIRED FOR COUNTY PURPOSES. SEE THE RECORDED DOCUMENTS FOR MORE DETAILED LEGAL INFORMATION. THE AERIAL PHOTOGRAPHY WAS FLOWN BY FRANKLIN COUNTY IN SPRING 2017. MAP CREATED BY THE FRANKLIN COUNTY GIS DEPARTMENT AT 641.456.6045 OR GIS@CO.FRANKLIN.IA.US.